

Year 3 Knowledge Organiser: Is the United Kingdom the same all over? GEOG Spring 2

Questions	Essential Knowledge
How is the UK divided up?	The UK is divided into countries and regions, England has 9 regions.
What is the physical geography of the UK?	The UK is made up of mountains, rivers, and lakes. These create natural boundaries between different regions
What is the difference between a city, a town and a village?	City - A human settlement with a large population or a Cathedral. Town - A medium sized settlement with a town hall. Village - A group of houses and shops on their own, can have a church.
How does our region compare to others?	Manchester is a city in the North West of England. It has rivers. It is mostly flat in the city, but has nearby hills and mountains.
What makes the coast different?	The coasts of the UK are made up of rocky and sandy beaches and cliffs.










Essential vocabulary	
Region	An area part of a country or part of the world.
Rural	An area in the countryside.
Urban	An area in a town or city.
Coastlines	The line that forms the boundary between the land and the ocean.
Landscapes	The way land is formed in a region or place.
Boundaries	A line which marks the limits of an area or region.
County	The UK is split into counties which are made up of cities, towns and villages,

Bridging back



Year 2
What
countries
make up the
UK?

Golden Thread		Definition
Settlement		A community in which people live.
Invasion		The taking over of a place with force.
Ruler		A leader who commands.
Diversity		A variety of people from different ethnicities or backgrounds.
Landscape		The features of an area of land.
Trade		Buying and selling goods and services.
Travel		To go from one place to another.

Bridging forward



Year 4

Rivers and
mountains